

# 34th Map Competition Winners

---

*Judged at Montgomery College, Rockville MD, February 4, 2007*

Judging arranged by: Leo Dillon, U.S. Department of State

Judges: Tanya Allison, Montgomery College; Dan Cole, Smithsonian Institution; Barbara Fine, retired; Virginia Mason, Library of Congress; Paul D. McDermott, retired; Tom Patterson, National Park Service

## **Best of Show**

*Chesapeake Bay*

Allen Carroll, Micki Laws and Geoffrey Hatchard  
National Geographic Maps

## **Professional Awards**

### **Best Reference**

*Chesapeake Bay*

Allen Carroll, Micki Laws and Geoffrey Hatchard  
National Geographic Maps

### **Honorable Mention**

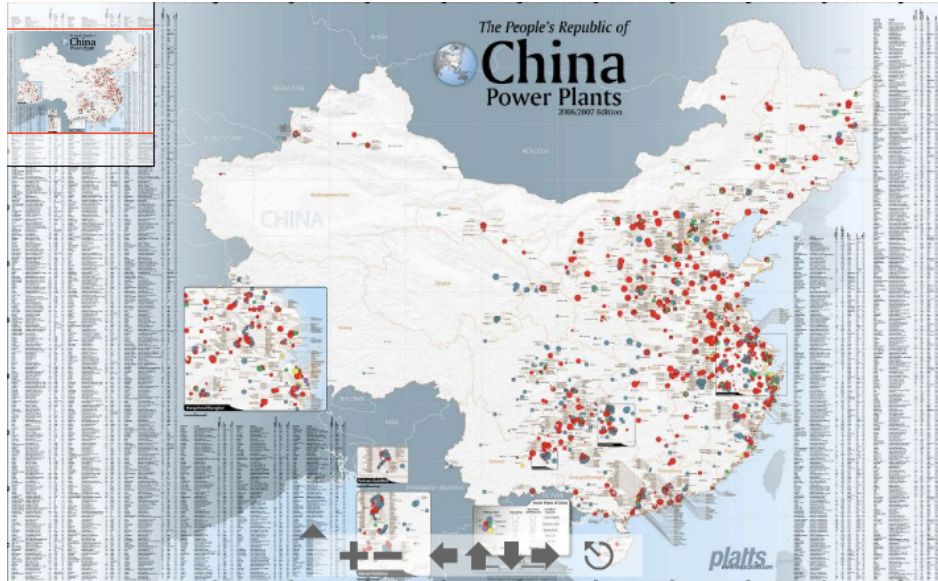
*Sierra Nevada, California/Nevada, USA*

David Imus, Imus Geographics

## Best Thematic

### *The People's Republic of China Power Plants*

Erin LeFevre, Platts, McGraw Hill



## Best Recreation/Travel

### *Maine's Ice Age Trail Down East*

Michael Hermann, University of Maine



## Honorable Mention

*Absaroka Beartooth Wilderness*

Will Robertson

Beartooth Publishing

## Best Interactive/Digital

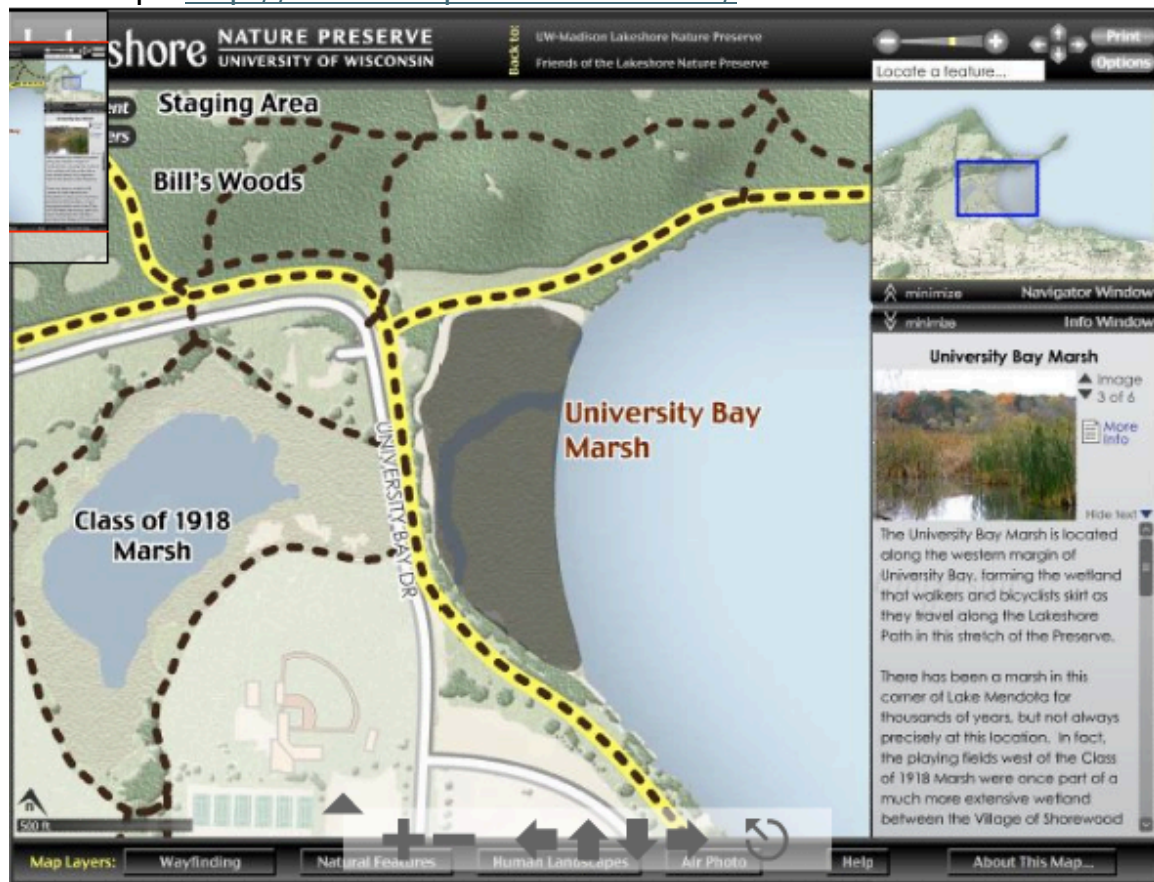
*Campus Lakeshore Preserve*

Rob Roth, Andrew Woodruff, Joel Przybylowski, and Melanie McCalmont  
under the direction of Bill Cronon and Mark Harrower

University of Wisconsin

Department of Geography

View map: <http://lakeshorepreserve.wisc.edu/>



## Honorable Mention

*University of Wisconsin - Madison Interactive Campus Map*

Aaron Erkenwick, Jamon van den Hoek, Eve McGlynn, and Andrew




Woodruff under the direction of Mark Harrower and Nick Weaver  
University of Wisconsin  
Department of Geography  
View map: <http://map.wisc.edu/>



## Best Book/Atlas

*National Geographic Collegiate Atlas of the World*

Sally S. Summerall, Richard W. Bullington and Michael J. Horner  
National Geographic Maps

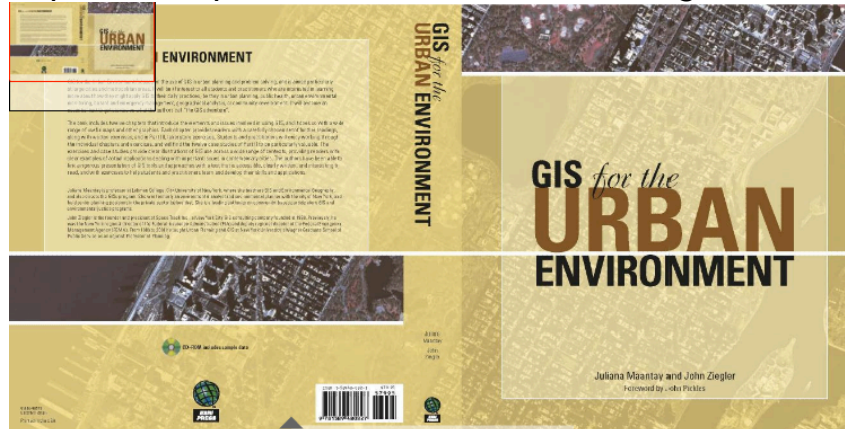


## Honorable Mention

### *GIS for the Urban Environment*

Juliana Maantay

City University of New York, Lehmann College



## Honorable Mention

### *The Second Battle of New Orleans*

Cartographic Services

World Book Publishing



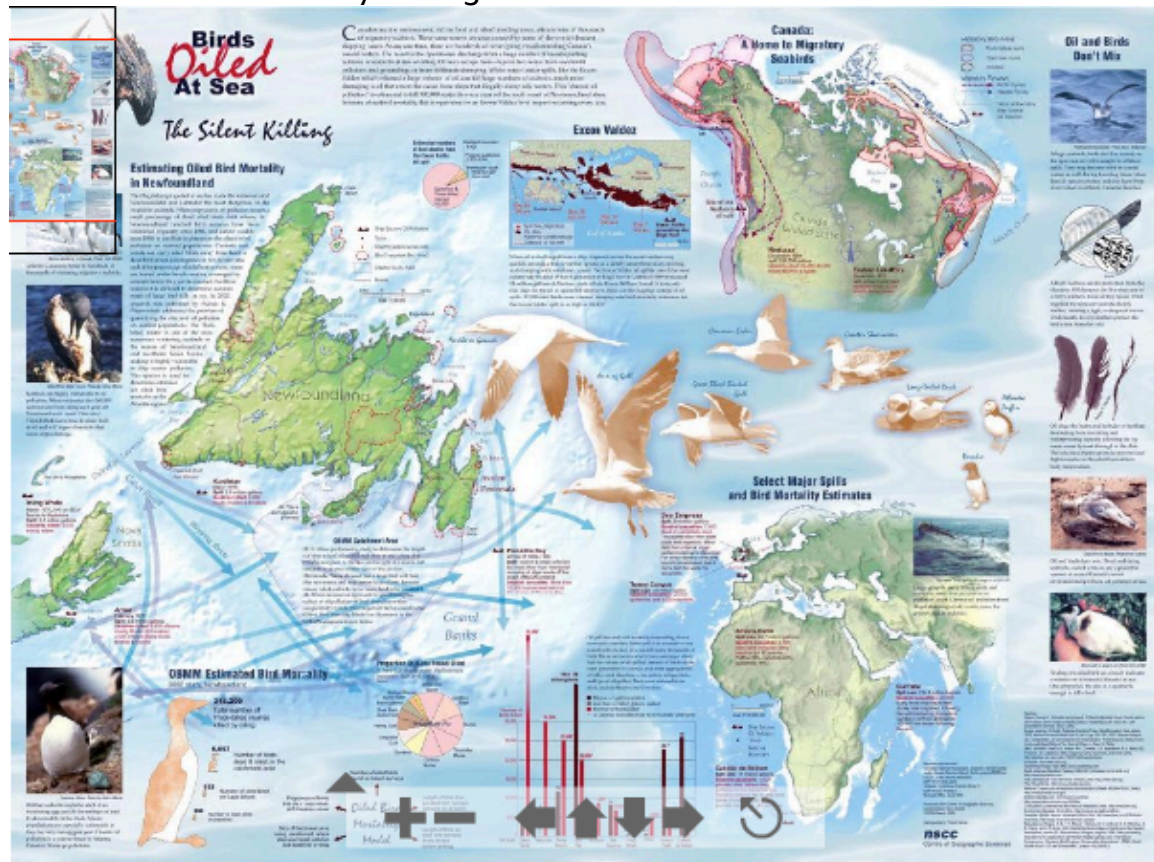
## Student Awards

## Arthur Robinson Award for Best Printed Map

## *Birds Oiled at Sea: The Silent Killing*

Fiona Harriss

# Nova Scotia Community College



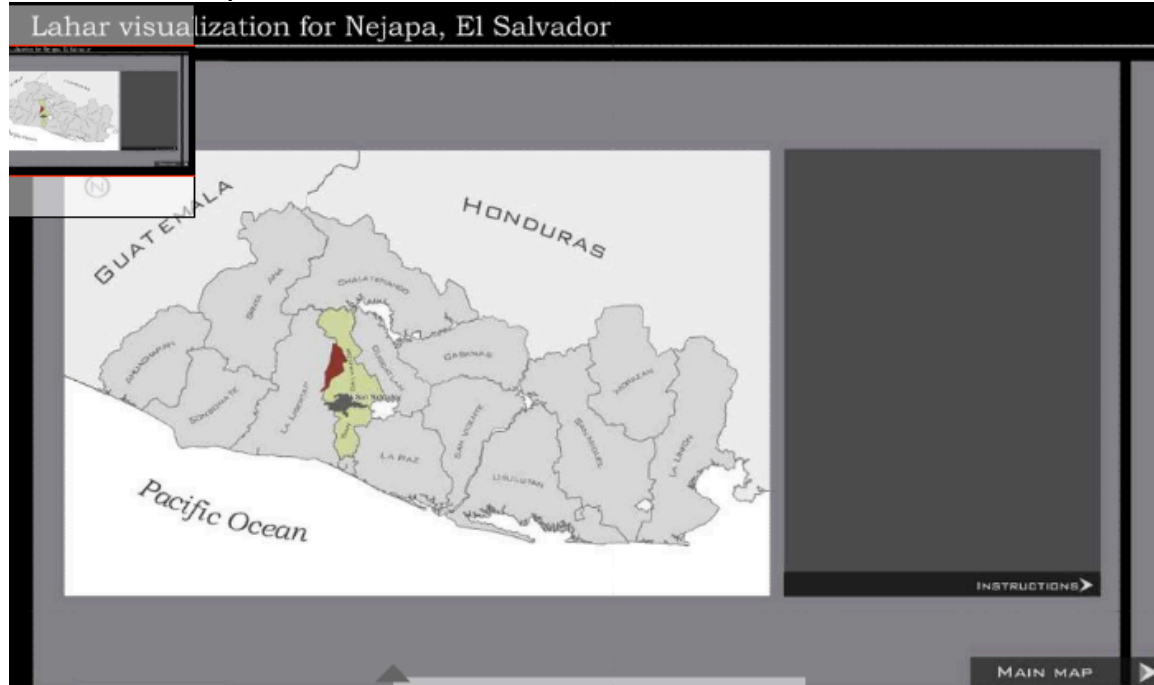


**David Woodward Award for Best Electronic Map**

*Lahar Visualization for Nejapa, El Salvador*

Ana Isolina Mojica

Ohio University



**Honorable Mention**

*Beyond Katrina: the 2005 Hurricane Season*

Renée I. Rigdon

Ohio University

**Honorable Mention**

*Convoy Cup: Honouring Those Who Served*

Kelly Sabadash

Centre of Geographic Sciences

Annapolis Valley Campus

Nova Scotia Community College

**Honorable Mention**

*Migration Between Newfoundland, Labrador, and Other Provinces*

Leslie Nanibush

Fleming College

## Honorable Mention

*Environmental Impact of Each Province*

Michael Parks

Fleming College

## Honorable Mention

*The National Parks & Historic Sites of Western Newfoundland and Labrador*

Paul A. Light

Centre of Geographic Sciences

Nova Scotia Community College

